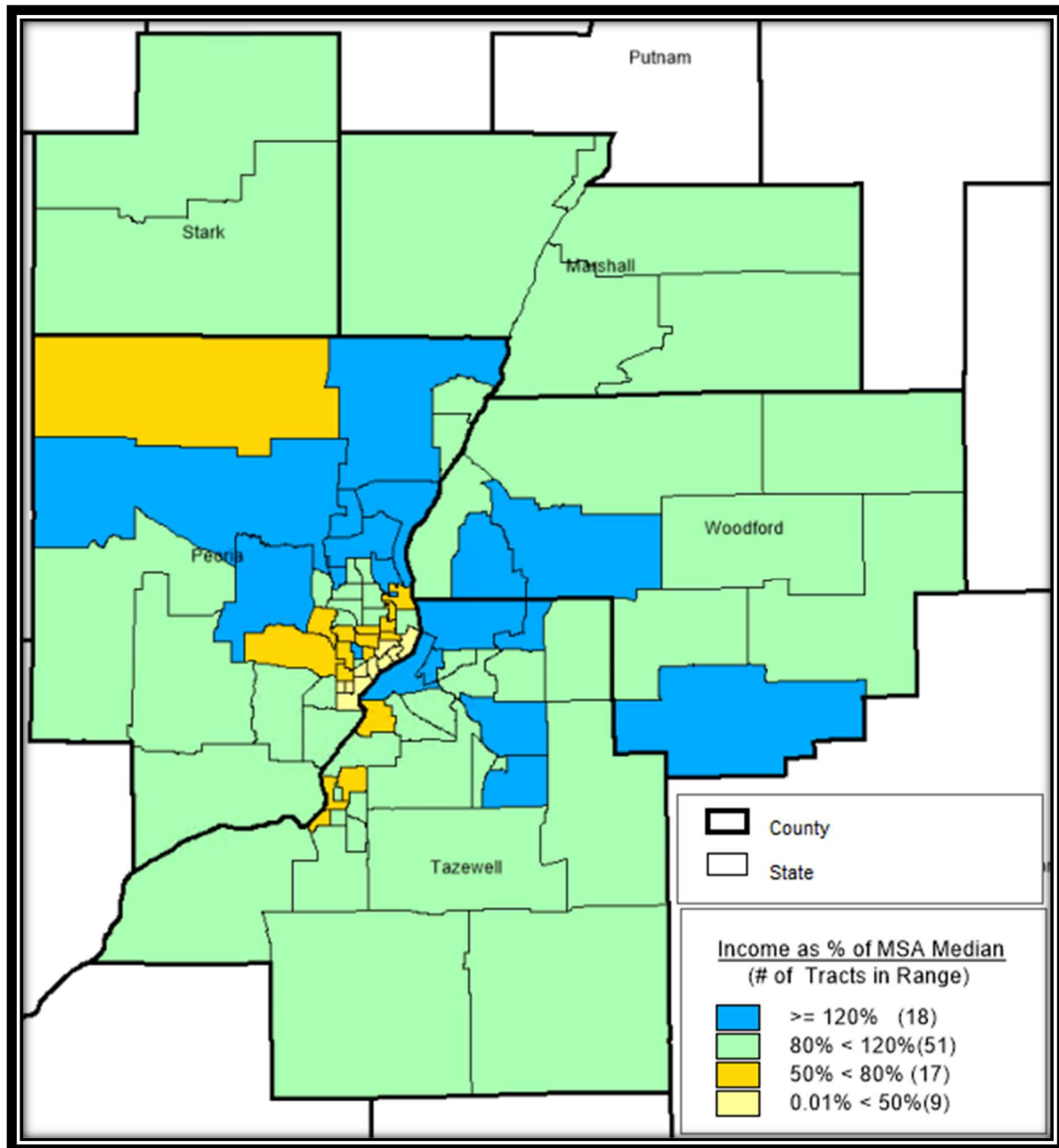


# Morton Community Bank

## Assessment Area Maps and Census Tract Listings

### ASSESSMENT AREA #1 (Peoria, IL MSA)



# Morton Community Bank

## Assessment Area Maps and Census Tract Listings

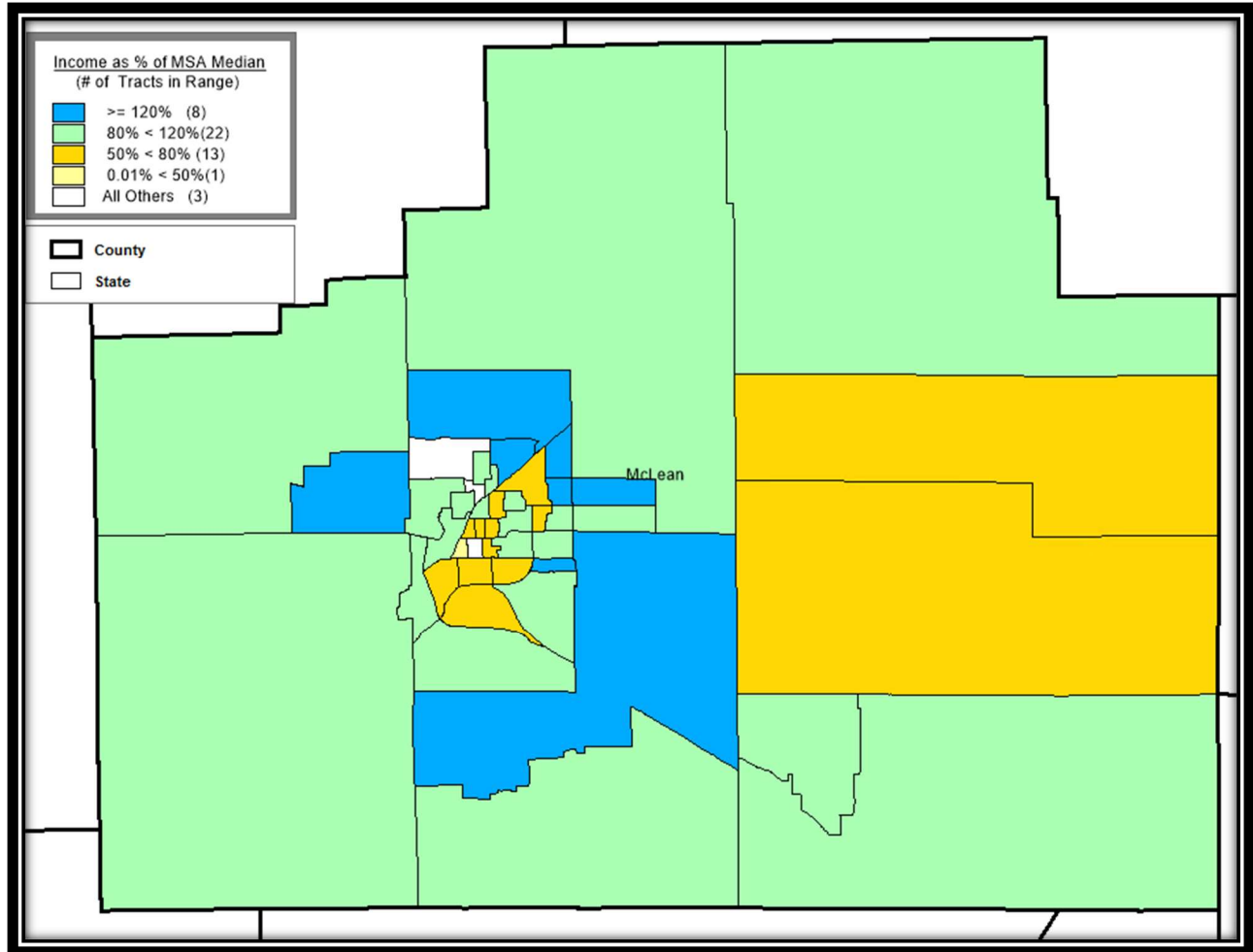
### ASSESSMENT AREA #1 - CENSUS TRACT LISTING

Assessment Area #1 – Peoria, IL MSA (37900)						
Marshall County (123) – (IL-17)						
9611.00	9612.00	9613.00	9614.00	9615.00		
Peoria County (143) – (IL-17)						
0002.00	0003.00	0006.00	0009.00	0012.00	0013.00	0015.00
0016.00	0018.00	0019.00	0020.00	0021.00	0022.00	0023.00
0024.00	0025.00	0026.00	0027.01	0027.02	0028.00	0029.00
0030.00	0031.01	0031.03	0031.04	0032.00	0033.00	0034.02
0034.03	0034.04	0036.01	0036.02	0037.00	0038.00	0039.00
0040.00	0041.01	0041.02	0042.00	0043.00	0044.00	0045.00
0046.00	0048.01	0048.02	0049.01	0049.02	0050.00	0051.00
Stark County (175) – (IL-17)						
9514.00	9515.00					
Tazewell County (179) – (IL-17)						
0201.00	0203.01	0203.02	0204.00	0205.00	0206.00	0207.00
0208.00	0209.00	0210.00	0211.01	0211.02	0212.01	0212.02
0212.03	0215.00	0216.03	0216.04	0216.05	0216.06	0217.01
0217.02	0218.01	0218.02	0219.00	0220.00	0221.00	0222.00
0223.00	0224.00					
Woodford County (203) – (IL-17)						
0301.00	0302.00	0303.00	0304.00	0305.01	0305.02	0306.01
0306.02	0307.00					

# Morton Community Bank

## Assessment Area Maps and Census Tract Listings

### ASSESSMENT AREA #2 (Bloomington, IL MSA)



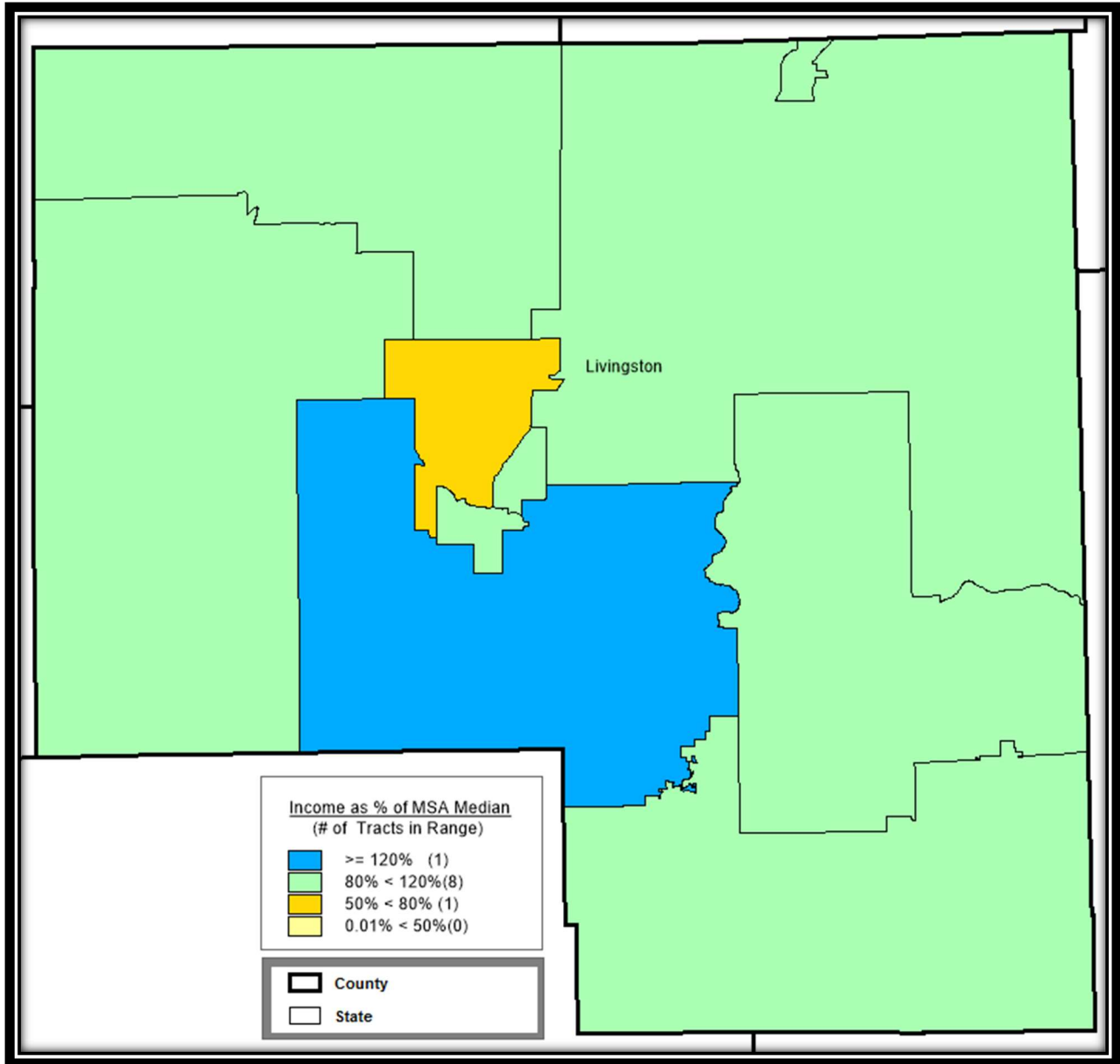
#### ASSESSMENT AREA #2 - CENSUS TRACT LISTING

Assessment Area #2 – Bloomington, IL MSA (14010)						
McLean County (113) – (IL-17)						
0001.05	0001.06	0001.07	0001.08	0001.09	0002.00	0003.01
0003.02	0004.00	0005.01	0005.02	0005.04	0005.06	0005.07
0011.03	0011.05	0011.06	0011.07	0011.08	0012.00	0013.01
0013.02	0013.03	0014.02	0014.03	0014.04	0015.00	0016.00
0017.00	0018.00	0021.01	0021.02	0051.02	0051.03	0051.04
0052.01	0052.02	0054.01	0054.02	0055.01	0055.02	0056.01
0056.02	0057.00	0058.00	0059.00	0060.00		

# Morton Community Bank

## Assessment Area Maps and Census Tract Listings

### ASSESSMENT AREA #3 (Livingston County, IL)



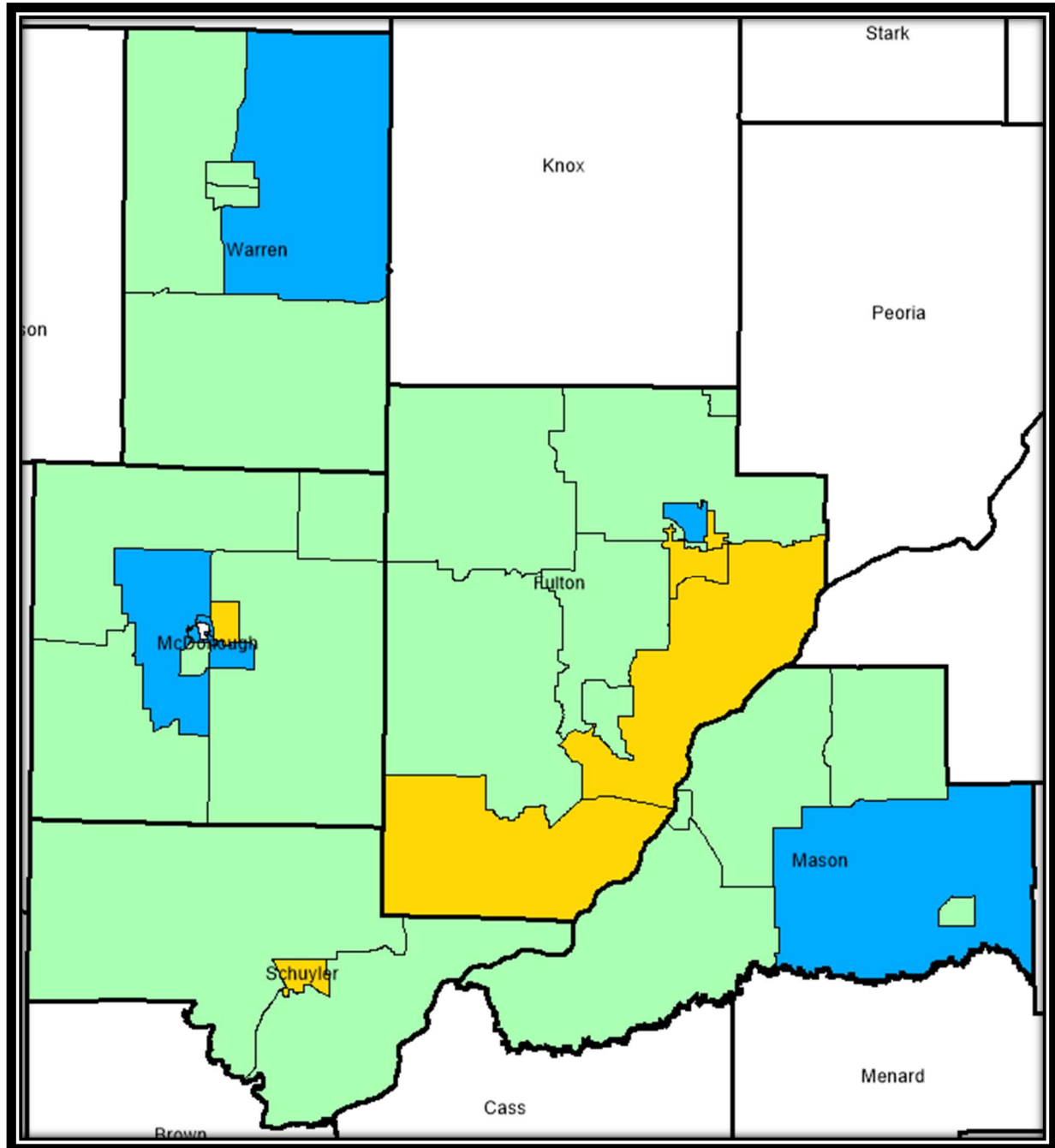
#### ASSESSMENT AREA #3 - CENSUS TRACT LISTING

Assessment Area #3 – Non MSA						
Livingston County (105) – (IL-17)						
9601.00	9602.00	9603.00	9604.00	9605.00	9606.00	9607.00
9608.00	9609.00	9610.00				

# Morton Community Bank

## Assessment Area Maps and Census Tract Listings

### ASSESSMENT AREA #4 (Fulton, Mason, McDonough, Schuyler, Warren Counties, IL)



# Morton Community Bank

## Assessment Area Maps and Census Tract Listings

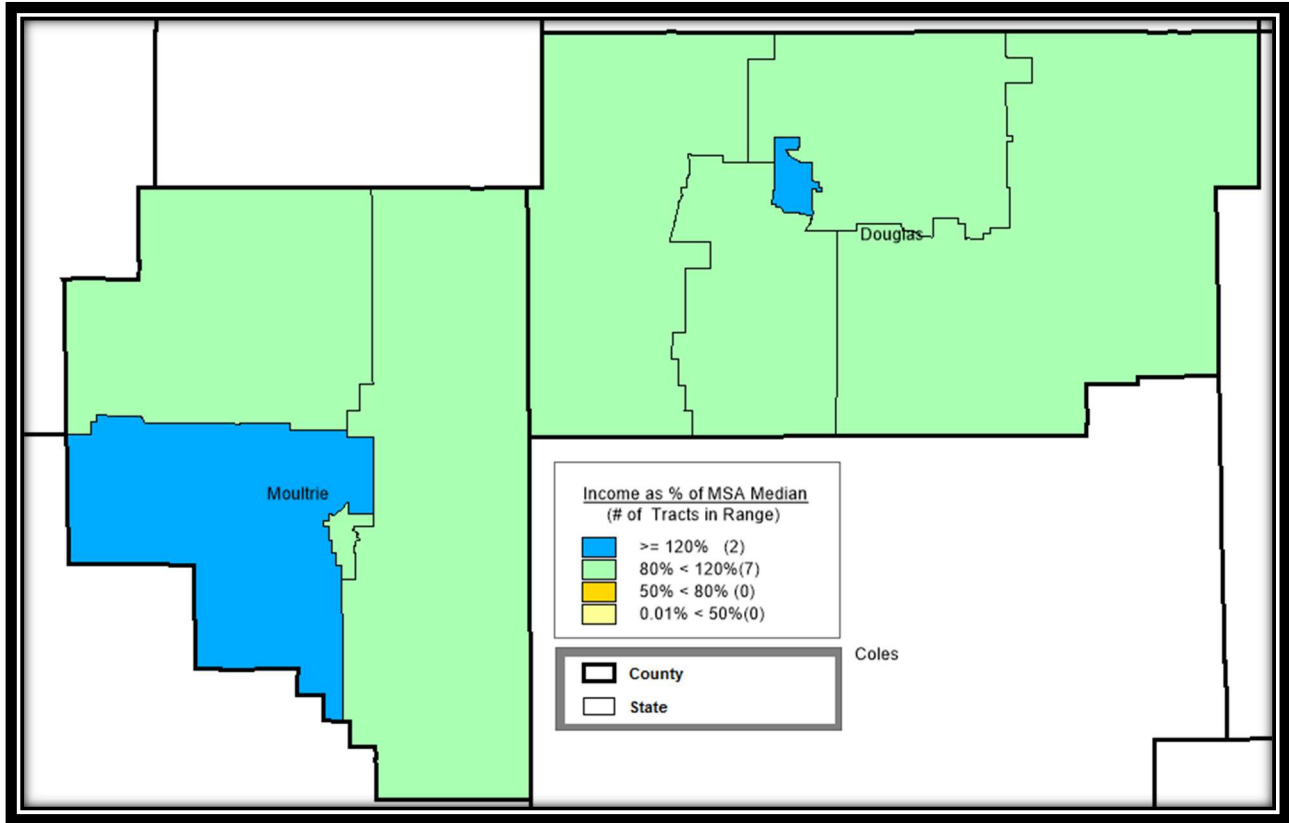
### ASSESSMENT AREA #4 - CENSUS TRACT LISTING

<b>Assessment Area #4 – Non MSA</b>						
<b>Fulton County (057) – (IL-17)</b>						
9528.00	9529.00	9530.00	9531.00	9532.00	9533.00	9534.00
9535.00	9536.00	9537.00	9538.00	9539.00		
<b>Mason County (125) – (IL-17)</b>						
9563.00	9564.00	9565.00	9566.00	9567.00	9568.00	
<b>McDonough County (109) – (IL-17)</b>						
0101.00	0102.00	0103.00	0104.01	0104.02	0106.00	0107.00
0109.00	0110.00	0111.00	9800.00			
<b>Schuyler County (169) – (IL-17)</b>						
9701.00	9702.00	9703.00				
<b>Warren County (187) – (IL-17)</b>						
8701.00	8702.00	8703.00	8704.00	8705.00		

# Morton Community Bank

## Assessment Area Maps and Census Tract Listings

### ASSESSMENT AREA #5 (Douglas, Moultrie Counties, IL)



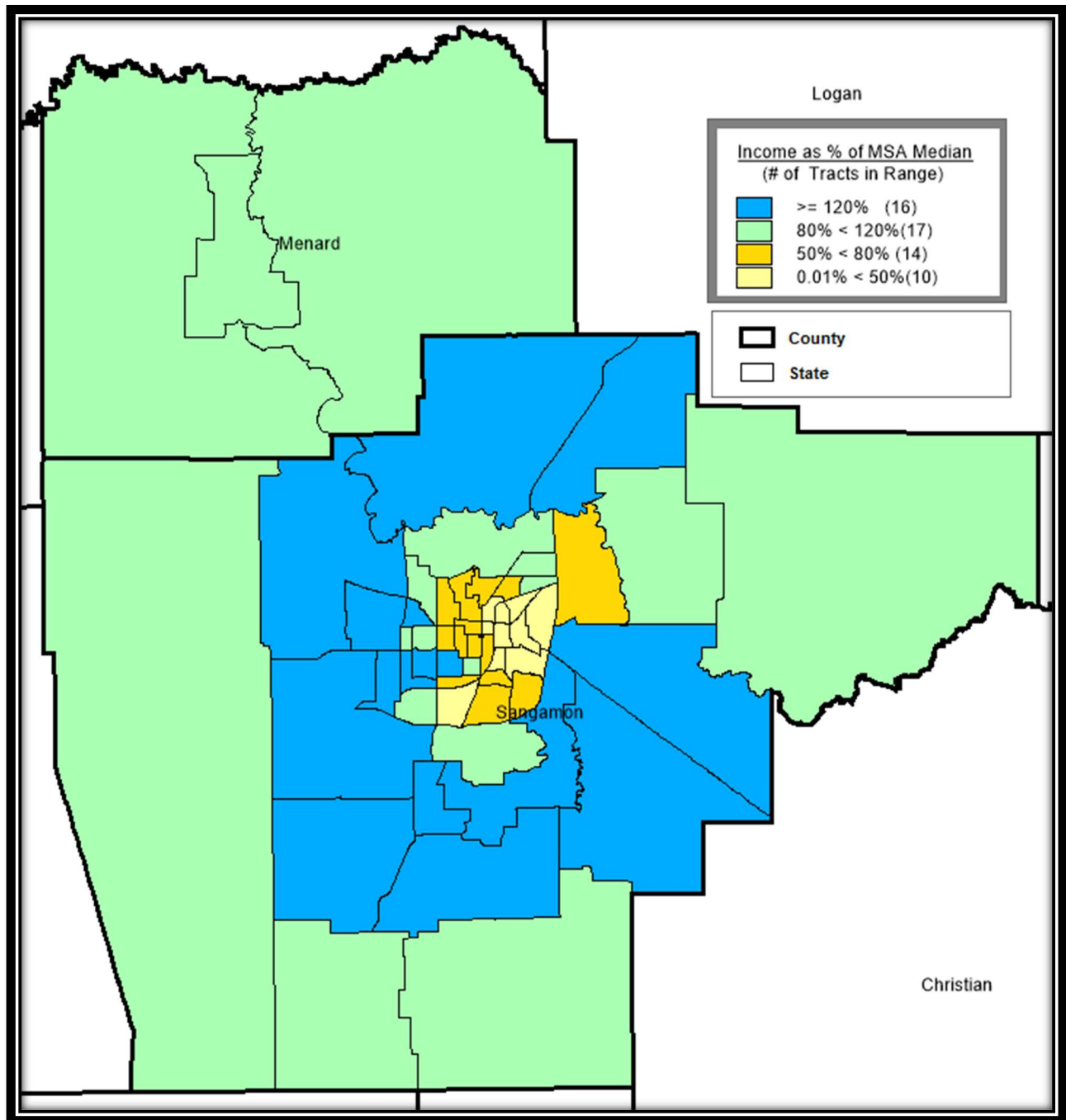
### ASSESSMENT AREA #5 - CENSUS TRACT LISTING

Assessment Area #5 – Non MSA						
Douglas County (041) – (IL-17)						
9520.00	9521.00	9522.00	9523.00	9524.00		
Moultrie County (139) – (IL-17)						
9769.00	9770.00	9771.00	9772.00			

# Morton Community Bank

## Assessment Area Maps and Census Tract Listings

### ASSESSMENT AREA #6 (Springfield, IL MSA)



# Morton Community Bank

## Assessment Area Maps and Census Tract Listings

### ASSESSMENT AREA #6 - CENSUS TRACT LISTING

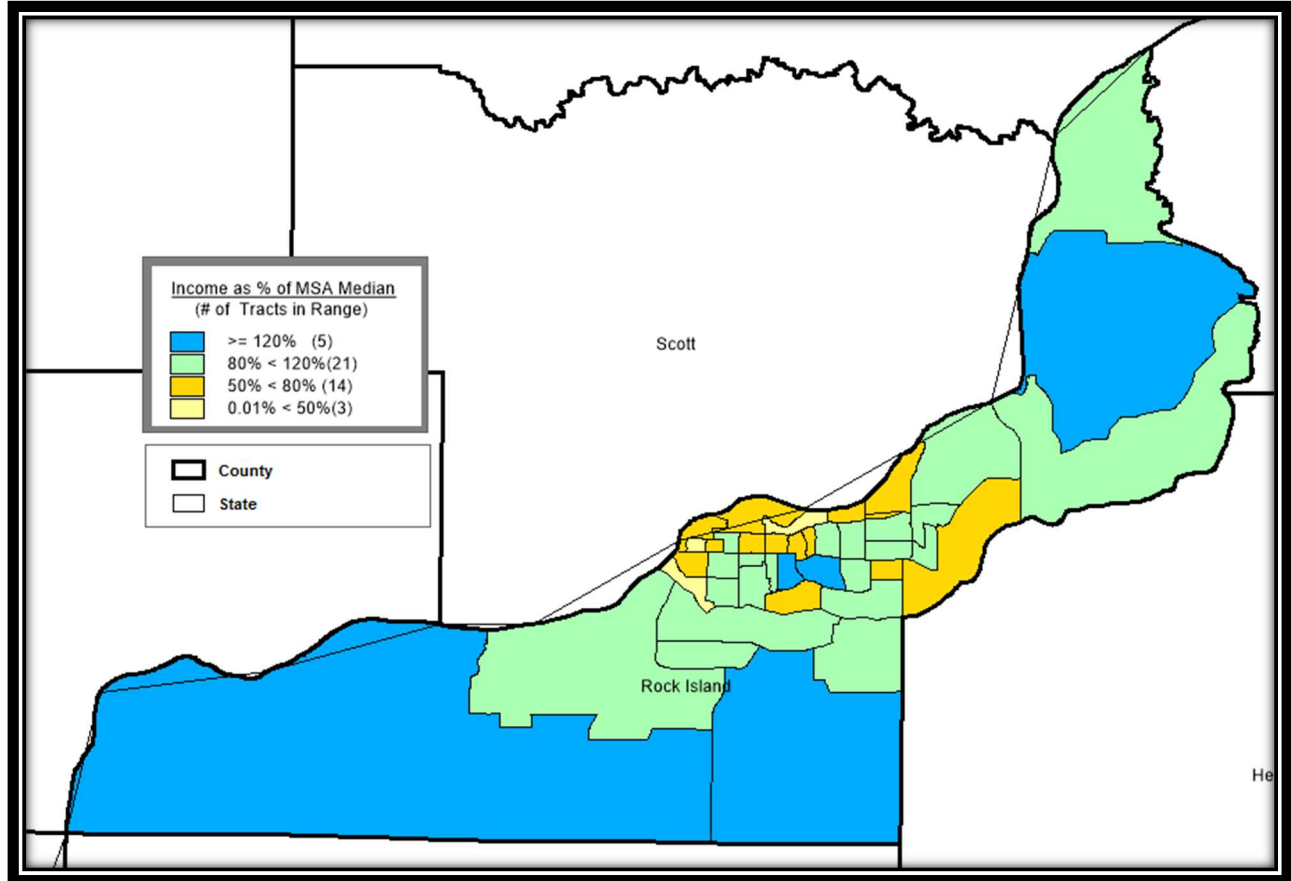
Assessment Area #6 – Springfield, IL MSA (44100)						
Menard County (129) – (IL-17)						
0101.00	0102.00	0103.00				
Sangamon County (167) – (IL-17)						
0001.00	0002.01	0002.02	0003.00	0004.00	0005.01	0005.03
0005.04	0006.00	0007.00	0008.00	0009.00	0010.01	0010.03
0010.04	0011.00	0012.00	0013.00	0014.00	0016.00	0018.00
0019.00	0020.01	0020.02	0021.00	0022.00	0023.00	0024.00
0025.00	0026.00	0027.00	0028.01	0028.02	0029.00	0030.00
0031.00	0032.01	0032.02	0032.03	0033.00	0034.00	0035.00
0036.01	0036.02	0036.03	0036.04	0037.01	0037.02	0038.01
0038.02	0039.01	0039.02	0040.00	0042.00		

# Morton Community Bank

## Assessment Area Maps and Census Tract Listings

### ASSESSMENT AREA #7 (Rock Island County, IL)

(part of Davenport-Moline-Rock Island, IA-IL MSA)



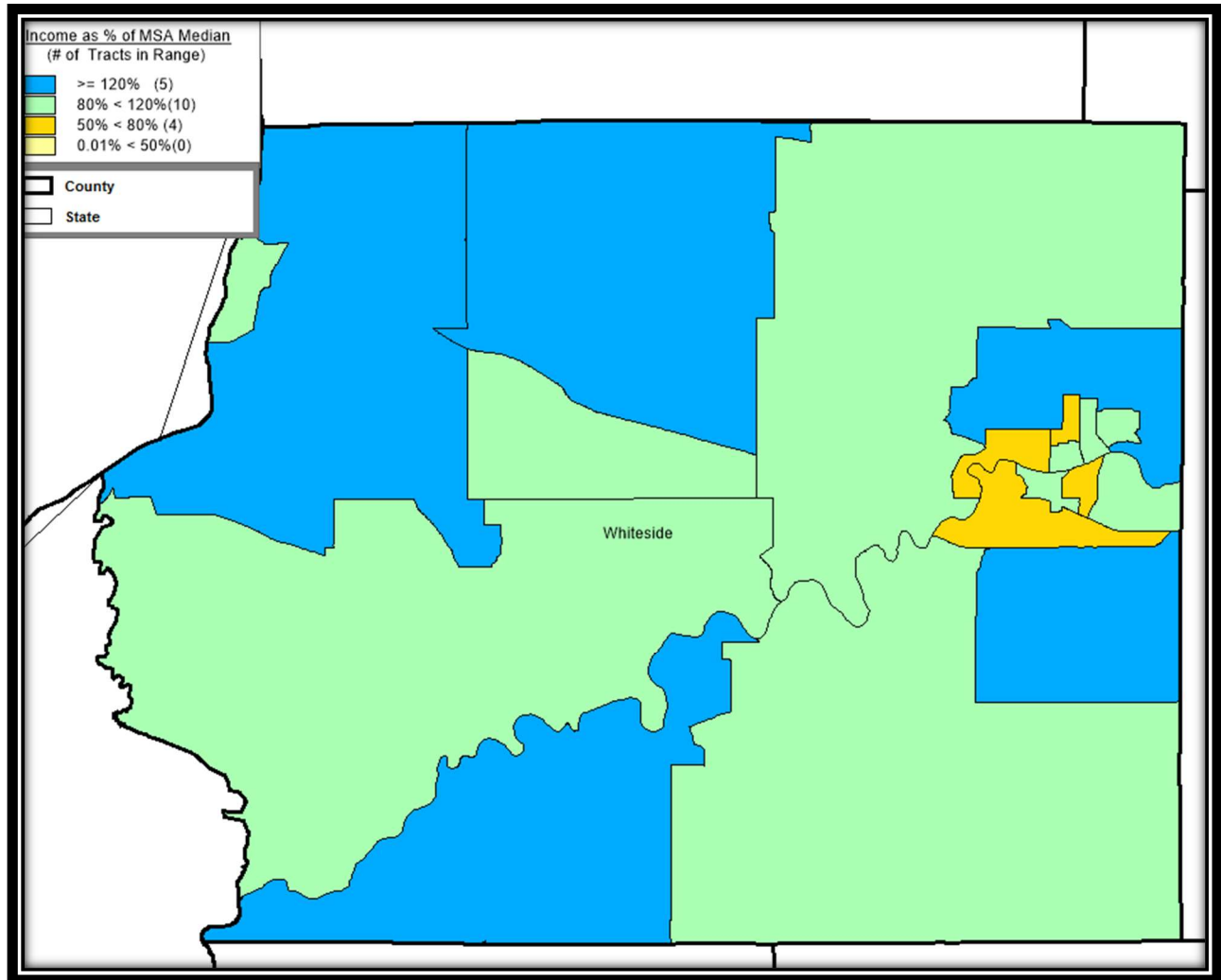
### ASSESSMENT AREA #7 - CENSUS TRACT LISTING

Assessment Area #7 – Davenport-Moline-Rock Island, IA-IL MSA (19340)						
Rock Island County (161) – (IL-17)						
0201.01	0201.02	0201.03	0202.00	0203.01	0203.02	0204.00
0206.00	0207.00	0208.00	0209.00	0210.00	0211.00	0212.00
0213.00	0214.00	0215.00	0216.00	0217.00	0218.00	0219.00
0220.00	0221.00	0222.00	0223.00	0226.00	0228.00	0229.00
0230.00	0231.00	0232.00	0233.00	0235.00	0236.00	0237.00
0240.00	0241.01	0241.02	0241.03	0242.00	0243.00	0244.00
0245.00						

# Morton Community Bank

## Assessment Area Maps and Census Tract Listings

### ASSESSMENT AREA #8 (Whiteside County, IL)



#### ASSESSMENT AREA #8 - CENSUS TRACT LISTING

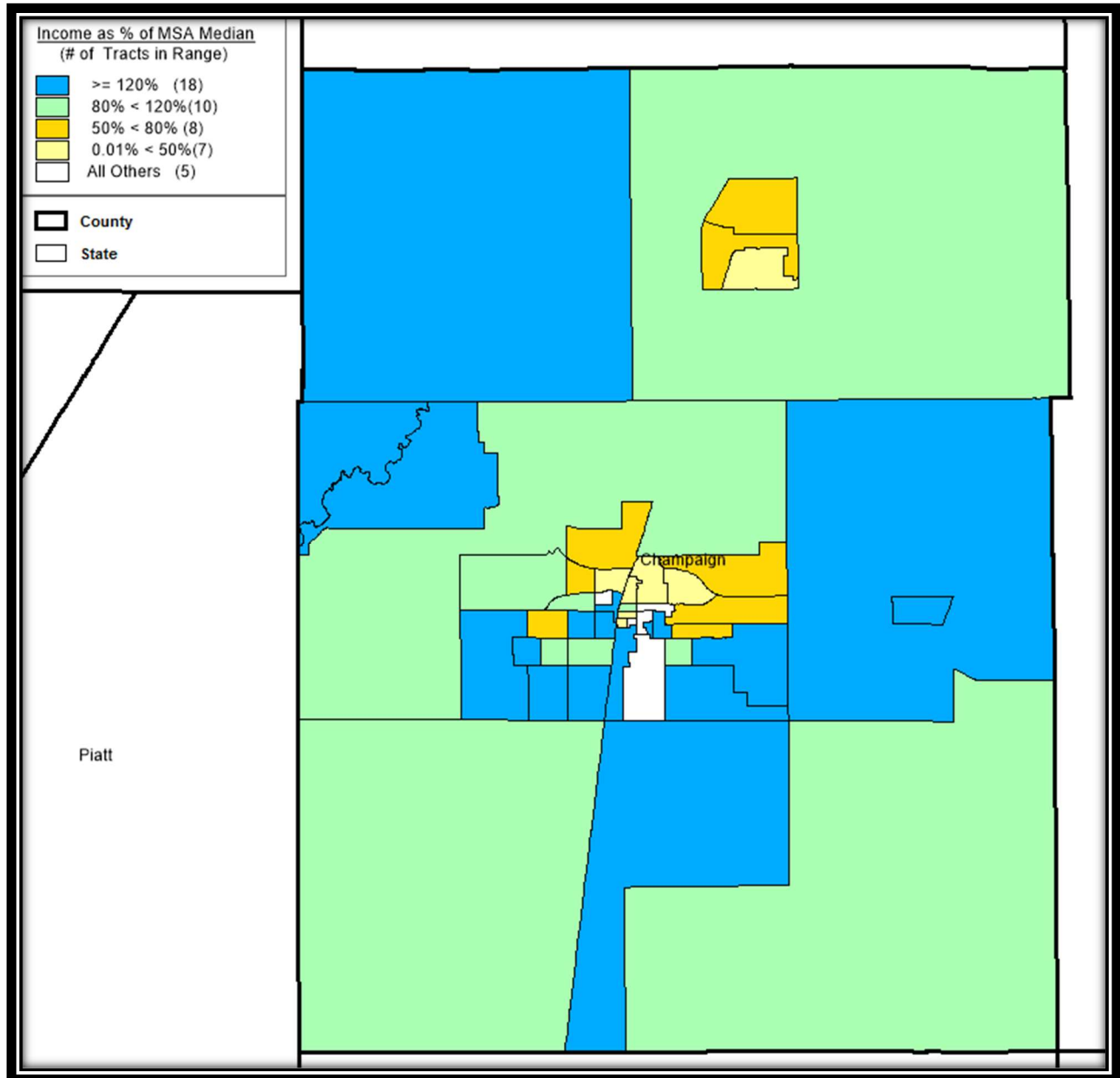
Assessment Area #8 – Non MSA						
Whiteside County (195) – (IL-17)						
0001.00	0002.00	0003.00	0004.00	0005.00	0006.00	0007.00
0008.00	0009.00	0010.00	0011.01	0011.02	0012.00	0013.00
0014.00	0015.00	0016.00	0017.00	0018.00		

# Morton Community Bank

## Assessment Area Maps and Census Tract Listings

### ASSESSMENT AREA #9 (Champaign County, IL)

(part of Champaign-Urbana, IL MSA)



# Morton Community Bank

## Assessment Area Maps and Census Tract Listings

### ASSESSMENT AREA #9 - CENSUS TRACT LISTING

Assessment Area #9 – Champaign-Urbana, IL MSA (16580)						
Champaign County (019) – (IL-17)						
0002.00	0003.01	0003.02	0004.01	0004.02	0005.00	0007.00
0008.00	0009.01	0009.02	0010.00	0011.00	0012.01	0012.03
0012.04	0012.05	0012.06	0013.01	0013.02	0014.00	0053.00
0054.01	0054.02	0055.00	0056.01	0056.02	0057.01	0057.02
0058.00	0059.01	0059.02	0060.00	0101.00	0102.04	0103.00
0104.00	0105.00	0106.01	0106.03	0106.04	0107.01	0107.02
0108.00	0109.01	0109.02	0110.01	0110.02	0111.00	